

Chapter 21

Rethinking Early Objects and Landscapes in the Southern Cone: Fishtail-Point Concentrations in the Pampas and Northern Patagonia

Nora Flegenheimer¹, Laura Miotti², and Natalia Mazzia³

ABSTRACT

According to our analysis Cerro El Sombrero and Cerro Amigo Oeste exhibit similar features regarding objects and landscapes. Both hilltops were chosen for their panoramic view and as spaces to maintain hunting equipment; at both, broken fishtail projectile points as well as other artifacts, including discoidal stones and small spheres, were discarded. Based on the assumption that past selections of objects and landscape, were socially significant, we propose that people living in Patagonia and the Pampas during the Pleistocene-Holocene transition shared cultural meanings and had more in common than technical knowledge and design.

KEYWORDS: Southern Cone, Fishtail projectile points, Social landscape

“The nomadic perspective is a perspective of coexistence, never of distance.”

—John Berger 2004, *El tamaño de una bolsa*, translated by the authors.

Introduction

The Southern Cone exhibits a variety of early contexts with unique features, including such isolated sites as Monte Verde and groups of related sites such as those found in the

Puna region. Yet the single feature with most widespread geographical distribution is the Fishtail or Fell 1 projectile point (FPP). It is found in a variety of contexts and environments throughout South America, especially in the Southern Cone—the biogeographical region south of 18° south latitude that comprises territory belonging to Argentina, Chile, Uruguay, and southern Brazil and Bolivia (de la Sota 1973) (Figure 21.1). The morphology and technical features of FPPs, such as fluting, are common to different regions and appear in studies of exchange, social identity, and migration routes. This presentation updates information and focuses on two localities with concentrations of FPPs, one in the Pampas and the other in Patagonia (Argentina).

Sites Cerro El Sombrero and Cerro Amigo Oeste are similar in two respects, the choice of a hilltop location and the kinds of objects discarded by occupants. At both sites broken FPPs were discarded as well as other artifacts, including discoidal stones and small spheres. According to several authors, the

¹CONICET- Área Arqueología y Antropología, Municipalidad de Necochea Av. 10 y 63, (7630) Necochea; Buenos Aires, Argentina.

²CONICET- Dept. Arqueología, Facultad de Ciencias Naturales y Museo, UNLP, Paseo del Bosque S/N (1900) La Plata, Buenos Aires, Argentina.

³CONICET- Área Arqueología y Antropología, Municipalidad de Necochea Av. 10 y 63, (7630) Necochea; Buenos Aires, Argentina. Corresponding author: ¹noraf@necocheanet.com.ar

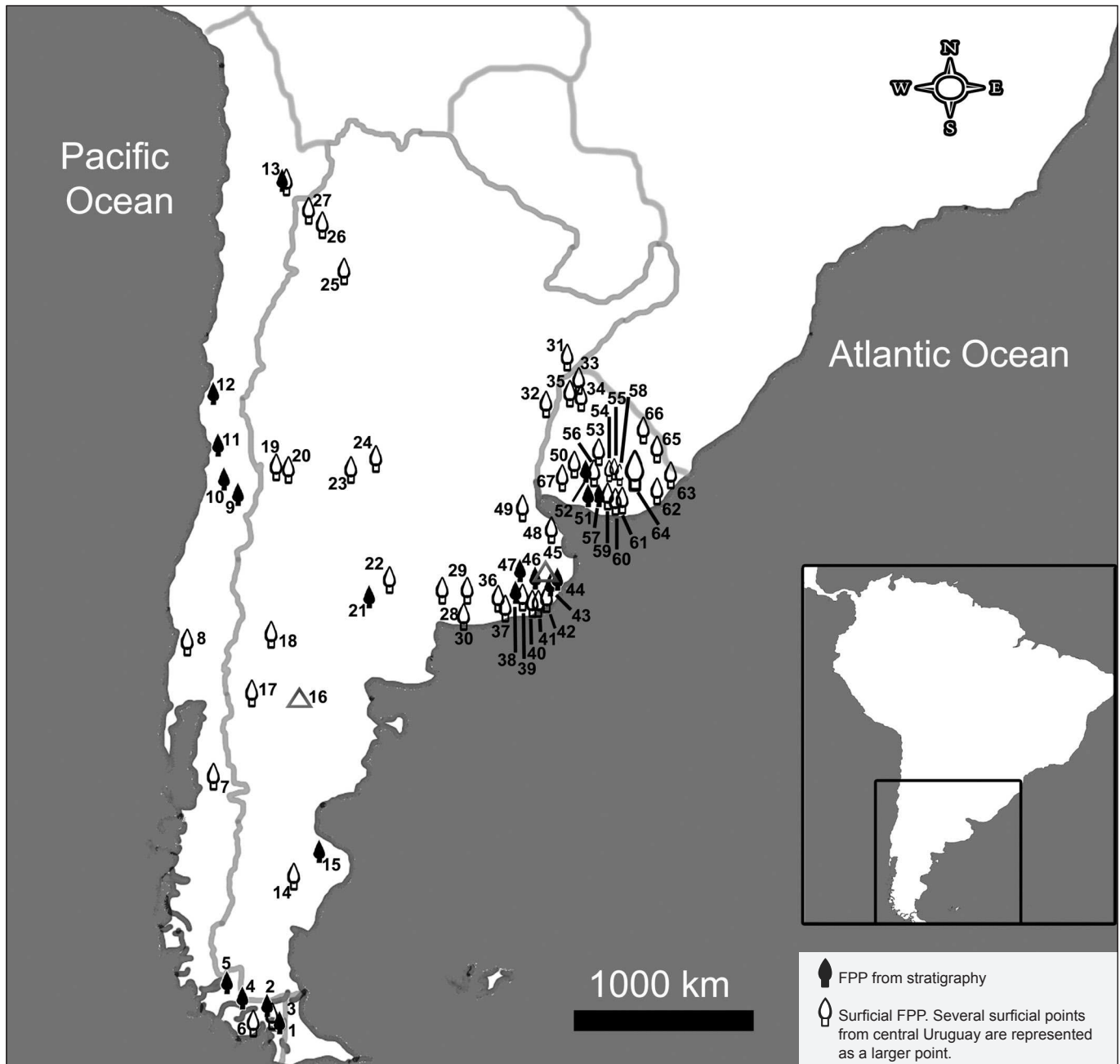


Figure 21.1 Map of Southern Cone, showing Cerro El Sombrero (45), Cerro Amigo Oeste (16), and sites with fish-tail projectile points. See Table 12.1 for site names.

kinds of lithic objects artisans fashioned and the environmental setting chosen for occupations appear to have served social functions and to have played a significant role in communicating among people (Boivin and Owoc 2004; Soffer and Praslov 1993). We therefore propose that people living in both regions in the Southern Cone during the Pleistocene-Holocene transition shared common social values and therefore had more in common than just technological knowledge and design.

In this paper we deal with an area that extends from the Pacific to the Atlantic coasts and includes extraordinary diverse environments in Chile, Argentina and Uruguay. In this vast region several sites with early dates have been recog-

nized and a growing number of diagnostic artifacts have been found as surface remains. A few of these sites are distinguished by unique archaeological records, but most exhibit recurring features that imply a common lifestyle and subsistence strategy.

Among the unique records, Monte Verde is the most exhaustively studied and published early site in the region (Dillehay 1997). Among the sites with shared traits, those with FPPs are the most conspicuous. Although these are found throughout most of the Southern Cone, other areas, such as the Puna, have other archaeological traditions dating to early times. In terms of early faunal assemblages, most sites exhibit evidence

of similar specimens of autochthonous megamammals assigned to the Lujanense fauna (ground sloths, armadillos, native ungulates such as *Macrauchenia patachonica* and *Toxodon* sp.), with a few migrant mammals (mastodonts, horses, and camelids) (Alberdi et al. 1995). Faunal evidence of human exploitation reflects important regional variations (Borrero 2008; Martínez and Gutiérrez 2004; Miotti and Salemme 1999).

In this paper we will refer to current knowledge about people who made FPPs and their landscape. The widespread distribution of FPPs and its implications regarding the people who produced them have been subjects of interest since the 1970s (Bird 1969). Politis and Gnecco (2004) noted that models linking presumably similar sites separated by thousands of kilometers have brought more confusion than clarity; moreover, speculations based on alleged morphological similarities of isolated traits have not been supported by contextual information. In this report we compare two sites separated by a great distance, in the Argentinian Patagonia and Pampas, based on contextual information obtained during previous studies carried out with a micro-regional perspective. Previous studies on long-distance relationships between early occupations have been based on toolstone studies and debitage analysis (Flegenheimer et al. 2003; Flegenheimer and Cattáneo 2013). Here our analysis extrapolates from a small scale to a larger one, which is relevant to the early peopling of the continent.

Regional Setting

The early archaeology of the Southern Cone is mostly known from the sites located in the Patagonian and Pampean environments where hunter-gatherer societies lived until the Spanish Conquest. Yet the region also comprises the northern portions inhabited in later times by peoples with Andean or tropical ways of life. The Pampa and Patagonia are major, distinct, natural physiographic regions (Cabrera 1976; Ringuelet 1961). The Pampas plains of Argentina, Uruguay, and southern Brazil, located in the eastern part of the Southern Cone, nowadays are extensive grasslands with rich soils, low elevations, and a temperate climate with regional variations. These variations distinguish the *Campos* of Uruguay and Brazil from the Pampas of Argentina (Politis 2008). Patagonia includes an extensive territory located in the southern portion of South America with a narrow band of forest near the Andean range and an extended dry steppe to the east (Borrero 2008; Salemme and Miotti 2008). The latter is a high semi-arid plateau, where cold winds blow constantly, soils are shallow and infertile, and trees are scarce or absent (Miotti and Salemme 1999). These territories have appeared as a whole or in part in several syntheses during the last decade (Borrero 2008; Dillehay 2008; Miotti 2003; Politis 2008; Suárez 2010; Borrero and Miotti 2007; Miotti and Salemme 2003; Politis and Gnecco 2004; Salemme and Miotti 2008; Goebel et al. 2008; Jackson et al. 2004; Prates et al. 2010).

Research History

Although the Southern Cone was seminal to the first discussions about the early peopling of the Americas (Podgorny

2012), its prominence in current mainstream archaeology results from the excavation of such stratified sites as Fell's Cave (Bird 1988), Los Toldos (Cardich et al. 1973), and Tagua Tagua (Montané 1968; Núñez et al. 1994). As stated elsewhere (Borrero and Miotti 2007), studies on the subject have flourished since the 1980s as part of the great interest in hunter-gatherer research in the area. One of the sites excavated, Monte Verde, became the focus of intense debate because it challenged well-established ideas about the timing, settlement pattern, and management of resources during the early peopling of the Americas (Dillehay 1997). Currently an important number of researchers with different backgrounds and perspectives are working on sites with early dates and on more theoretical issues related to the peopling of the continent. Recent syntheses mention around 70 sites with dates older than 9000 ^{14}C yr BP in the Southern Cone (Borrero and Miotti 2007; Prates et al. 2010). These sites are located in most of the territory covered in this report except in the eastern tropical forests, where their absence probably corresponds to the scarcity of research in the area. Many of the known sites are clustered in certain areas, for example, southern Chile, the Patagonian plateau, or the eastern Pampas. Uruguay, known for its large collection of surface FPPs, for a long time has enjoyed a special distinction in the Southern Cone (Nami 2007; Schobinger 1973) (Table 21.1).

Current Research

The following paragraphs discuss issues currently being investigated in Southern-Cone archaeology, to serve as a context for our case studies. We cite a few examples in each case; a complete synthesis is beyond the scope of this paper.

The antiquity of occupations is intensely debated. The results from paleomagnetic, oxidizable carbon ratio, and radiocarbon-dating analyses on organic-rich sediment samples (Nami 2008; Messineo and Politis 2009; Johnson et al. 2012) have, in some cases, been disputed both at a site-specific scale and on a broader scale as they relate to the peopling process (for example, Borrero 2008; Politis 2008; Steele and Politis 2009). In general, a pattern emerges with few pre-11,000 ^{14}C yr BP sites and higher concentration of sites with more recent dates. Now this pattern is being studied statistically and calibrations for dates are being re-created (Prates et al. 2010). Moreover, the earliest dates have sparked significant debate and some are still not widely accepted (Borrero 2008).

Migration routes along the Pacific Rim of the Andean cordillera and Atlantic coast have been discussed, and inland movements along the rivers have been proposed (Dillehay 2009; Miotti 2006; Núñez et al. 2005). Recently, theoretical models, some of them applying GIS, have been published (Lanata 2011; Miotti and Magnin 2012).

The peopling process is an integral part of a model that proposes an exploration phase and a colonizing phase, based on the intensity of land use and expected material culture (Borrero 1994–95). This proposal is being widely tested, and a number of specific assemblages have been assessed and

Table 21.1 Comparative information from Cerro El Sombrero Cima and Cerro Amigo Oeste.

Site (see Figure 12.1)	No. FPPs	Date	Reference
Chile			
1 Tres Arroyos	2	11,880 ± 250–10,130 ± 21 (10 dates)	Massone 2003
2 Pali Aike	1	8639 ± 450	Bird 1988
3 Laguna Iturbe, Pali Aike	1	Surficial	Jackson et al. 2004
4 Fell's Cave	14	10,080 ± 160–11,170 ± 170 (3 dates)	Bird 1988
5 Cueva del Medio	2	11,120 ± 130–9595 ± 115 (17 dates + 1 outlier)	Nami and Nakamura 1995
6 Magallania, Ancud Museum	1	Surficial	Bahamondes and Jackson 2006
7 Aysen; Cerro Galera	1	Surficial	Bate 1982
8 Temuco	1	Surficial	Politis 1991
9 Santa Inés	1	No date	Jackson et al. 2004
10 Tagua Tagua 2	3	10,120 ± 130–9710 ± 90 (3 dates)	Núñez et al. 1994
11 Valiente; Q. Naranjo	2	No date	Méndez et al. 2010
12 Santa Julia		11,060 ± 80–11,090 ± 80	Méndez et al. 2007
13 Salar de Punta Negra	1	(Point is surficial) 9450 ± 50–10,470 ± 50 (7 dates)	Núñez et al. 2005
Argentina			
14 Los Toldos Cave 2	2?	No date	Bird 1970; Aguerre 1979.
14 Los Toldos Cave 3	1?	ca. 11,000– 8750 ± 480	Cardich 1977; Aguerre 1979
15 AEP-1, Piedra Museo	2	12,890 ± 90–9230 ± 105 (8 dates)	Miotti and Salemme 2005
16 Amigo Oeste	112	Surficial	Miotti and Terranova 2010, 2011; Miotti et al 2011
17 Ao. Corral 2	1	ca. 10,020 ± 96	Arias et al. 2010
18 Piedra del Águila, Limay	1	Surficial	Schobinger 1973
19 Ranquil Norte	1	Surficial	Rivero and Berberían 2008
20 La Crucesita	1	Surficial	Schobinger 1973
21 Tapera Moreira	1	No associated date	Berón 2004
22 Bajo del Carmel	1	Surficial	Berón and Carrera Aizpitarte 2012
23 Estancia La Suiza 1	2	Surficial	Laguens et al 2007
24 Villa del Dique, Río Tercero	2	Surficial	Schobinger 1973
25 El Bolsón, Catamarca	1	Surficial	Kulemeyer et al. 2012
26 Cobres	1	Surficial	Patané Araoz 2012
27 Antofalla	1	Surficial	Grosjean et al 2005
28 Río Sauce Chico	1	Surficial	Flegenheimer 1980
29 Ibarra	1	Surficial	Flegenheimer and Bayón 1996
30 Monte Hermoso	1	Surficial	Flegenheimer and Bayón 1996
31 Santa Lucía, Monte Caseros	3	Surficial	Mujica 1995, Nami 2007, Rivero and Berberían 2008
32 Federación, Uruguay Medio	1	Surficial	Capeletti 2011
36 San Cayetano	1	Surficial	Politis 1991
37 Los Ángeles	2	Surficial	Flegenheimer and Bayón 1996
38 Paso Otero 5	2	10,440 ± 100–9560 ± 50 (3 dates)	Martínez and Gutiérrez 2011
39 La Querencia	1	Surficial	Flegenheimer and Bayón 1996
40 Ao. Carolina y Bellamar 3	1	Surficial	Flegenheimer and Bayón 1996; Bonomo 2005
41 Ao. Ballenera	1	Surficial	Flegenheimer and Bayón 1996
42 Miramar	1	Surficial	Flegenheimer and Bayón 1996

contrasted with the expectations (Borrero and Franco 1997; Civalero and Franco 2003; Martínez and Gutiérrez 2011; Cortegoso et al. 2012). Other proposals consider peopling, not as a process, but rather as a diaspora that created social times and places (Laguens 2009). The tempo of human dispersal is likewise a subject of contention, with some authors

favoring a slow mode of human advance (Miotti 2006; Politis 2008; Borrero and Martín 2012; Miotti and Salemme 2004) and others a relatively fast one (Lanata 2011).

Interdisciplinary research is abundant in early sites in the Southern Cone. Teams integrate geologists, palynologists, and paleontologists with archaeologists and often

Table 21.1 Cont'd.

Site (see Figure 12.1)	No. FPPs	Date	Reference
43 La Amalia 2	1	10,425 ± 75	Mazzanti 2003
44 Alero Los Pinos	1	10,415 ± 70–9570 ± 150 (4 dates + 1 outlier)	Mazzanti 2003
45 Co. El Sombrero A1	2	10,270 ± 85–10,725 ± 90 (4 dates + 1 outlier)	Flegenheimer 2004
45 Co El Sombrero Cima Col. Área Ay A	90	Surficial and no date	
Col. G.P. Nosedá Museum	32	Surficial	
Col. D. Arce Museum	6	Surficial	
46 La China 1	1	10,525 ± 75–10,804 ± 75 (5 dates)	Flegenheimer 2004
46 La China 2	2	11,150 ± 135–10,560 ± 75	Flegenheimer 2004
47 El Picadero, La Numancia	1	No associated date	Colombo and Flegenheimer 2011
48 Ao. Giménez	1	Surficial	Ameghino 1915
49 Plaza Don Torcuato	1	Surficial	Nami 2007
Uruguay			
33 Salto Grande	1	Surficial	Bosch et al. 1980
34 Ao. Juan Santos, Paysandú	1	Surficial	Bosch et al. 1980
35 Los Molles	1	Surficial	Nami 2007
50 Baigorria	1	Surficial	Bosch et al. 1980
51 Ao. Pintos, Flores	1	No date	Bosch et al. 1980
52 Minas de Callorda	2	1 surficial Level dated at 10,000–11,000	Nami 2007
53 Collares, Rincón de Bonete	1	Surface	Nami 2009
54 Ao. Caci que, Rincón de Bonete	3	Surficial	Nami 2007
55 Lago de Rincón del Bonete	1	Surficial	Bosch et al. 1980
56 Cañada La Pinta	1	Surficial	Bosch et al. 1980
57 Urupez	2	10,690 ± 80–11,690 ± 60	Meneghin 2011
58 Paso de la Cruz; Durazno	1	Surficial	Bosch et al. 1980
59 Cerro de los Burros	1	Surficial	Meneghin 2011
60 Paraje Tapia	1	Surficial	Bosch et al. 1980
61 Laguna Blanca	1	Surficial	Bosch et al. 1980
62 Valizas	3	Surficial	Bosch et al. 1980
63 Santa Teresa	3	Surficial	Bosch et al. 1980
64 Tacuarembó	1	Surficial	Bosch et al. 1980
64 Los Pinos	2	Surficial	Suárez and López 2003
64 Ao. Boicúa	1	Surficial	Suárez and López 2003
64 Solís Grande	1	Surficial	Suárez and López 2003
64 Middle Río Negro	5	Surficial	Bosch et al. 1980 ¹
64 Paso Ramírez, Río Negro	1	Surficial	Bosch et al. 1980
64 Paso Talavera, Río Negro	1	Surficial	Bosch et al. 1980
64 Paso del Puerto, Río Negro	1	Surficial	Bosch et al. 1980
64 Laguna Las Veras, Tacuarembó	3	Surficial	Bosch et al. 1980
64 Río Tacuarembó	1	Surficial	Bosch et al. 1980
65 Laguna Merín	1	Surficial	Bosch et al. 1980
66 Cañada de Aceguá	1	Surficial	Bosch et al. 1980
67 Real de San Carlos, Colonia	1	Surficial	Bosch et al. 1980

¹Jorge Femenías registered data for at least 82 Fishtail points (mentioned in Flegenheimer et al. 2003); his manuscript is still unpublished owing to his premature death. This information has partly been included in Castiñeira et al. 2011 and probably in Suárez and Gillam 2008. Also, Suárez 2010 mentions 100 points.

publish jointly or participate in meetings and fieldwork. This multidisciplinary composition is necessary to reconstruct the paleoenvironmental and paleoclimatic contexts of the peopling of the Southern Cone (among others, Borrero and Martin 2012; Fernández and Salemme 2012; Gutiérrez et al. 2011; Johnson et al. 2012; Núñez et al. 2005; Mancini et al.

2012). Paleoenvironmental studies have also dealt with adaptation (Borrero 2008; Borrero and Martin 2012; Salemme and Miotti 2008) and more recently landscape archaeology (Carden 2008; Mazzia 2010–11; Mazzia and Flegenheimer 2012; Miotti et al. 2011).

Intersite variability is a concept often applied when com-

paring sites and establishing settlement patterns. It has been interwoven into many of the explanations about past activities, mobility, social organization, and micro-regional studies in general. Both campsites and special-activity sites have been identified, with much of the available information coming from caves (Borrero 2008; Flegenheimer 2003; Mazzanti 2003; Miotti 2010). It is noteworthy that far fewer kill sites have been identified than in North America. The variability in lithic assemblages is underscored by the fact that occupants of sites that yielded unifacial tools without points elsewhere produced assemblages with points (Miotti 2003; Nami 2007). For example, several Pampean sites with unifacial tools were undoubtedly occupied by people using fishtail points (Flegenheimer 1991, 2004; Mazzia and Flegenheimer 2012; Mazzanti et al. 2012).

The earliest human remains reported are a skeleton originally studied by Ameghino (Politis et al. 2010). Other early burials have later dates corresponding to 8000–9000 ¹⁴C yr BP. (Martínez 2012; Flegenheimer et al. 2010; Mena et al. 2003; Reyes et al. 2012). Bioanthropologists have proposed migration models based on craniofacial morphology and tooth analysis from archaeological sites and genetic information from aboriginal populations (Delgado-Burbano 2012; Barrientos et al. 2003; Ramallo et al. 2012).

The faunal record is central to the discussion of several issues. On one hand, the nature of the relationship between man and megafauna is under discussion, including the part human hunters may have played in megafauna extinction (e.g., Borrero and Martin 2012; Miotti and Salemme 1999, 2005; Martínez et al. 2012; Politis et al. 1995) and the survival of a few species into the Holocene (Politis 2008). Taphonomy has been assessed at several sites (Dillehay 1997; Borrero and Martin 2012; Gutiérrez 2004). Anthropogenic intervention in the form of bone fractures, cutmarks, bone tools, and bones used as fuel is studied in detail (Marchionni and Vázquez 2012; Martínez and Gutiérrez 2011). Early diet is central when describing the nature of the peopling. Although generally modern fauna, guanaco, smaller mammals (such as *Lagidium* sp.), and even reptiles were the main game in the Southern Cone, selected species of megafauna were exploited (Borrero 2008; Mazzanti 2003; Miotti and Salemme 2004). In some regions, such as the Puna, the presence of megafauna in the diet has only been infrequently documented (Elkin 1996; Núñez et al. 2002, 2005). Explanations for the presence of different strategies include seasonal variations (Aschero 2000; Politis 2008) and the coexistence of several lifeways (Jackson et al. 2004). Evidence for the use of marine resources is also unusual (Dillehay 1997; Mazzia 2010–11; Jackson et al. 2004). Information about the use of plant resources use comes from site contexts with exceptional preservation, such as the Monte Verde site and sites in the Puna area (Aschero 2000; Dillehay 1997; Yacobaccio et al. 2008).

The typology of early lithic assemblages has constituted a rich area of research. Studies of the Southern Cone commonly present general descriptions of artifacts, including tools and sometimes debitage. The intent of such descriptions is to as-

sign cultural affiliation or functional identity to occupations and discuss lithic strategies (Cattáneo 2005; Skarbun 2012; Cardich et al. 1973; Gradin et al. 1979). The research in some sites has been augmented with other analytical methods, such as microscopic use-wear and fatty-acid analysis (for example, Leipus 2004; Mazzia 2012; Cattáneo and Aguerre 2009; Cardich et al. 1981–82; Lynch et al. 2012). Recently, attention has been paid to fracture analysis (Weitzel 2012). In general, assemblages in the Southern Cone are dominated by unifacial tools, with bifacial flaking evident on points and a small number of bifaces and scrapers. Frequently wide flakes were selected for manufacture, and blade technology is reported only in later occupations (for an exception see Suárez 2010).

Several aspects of projectile points have been studied, including their production and their relationship to early points from North America (Nami 2003), numerical morphological analysis (Politis 1991), and, more recently, morphometrical studies and projectile-point use-life histories (Castiñeira et al. 2011; Hocsman et al. 2012). Some investigators have examined the relationship of points to hunting techniques, animal ethology, the landscape, and subsistence strategies (Aschero and Martínez 2001). Experimental hunting studies have been attempted (Flegenheimer et al. 2010), and the social significance of points has been assessed (Miotti 1995; Politis 1998; Bayón and Flegenheimer 2003). Besides widely distributed fishtail points, types of points found in early sites include lanceolate points at Monte Verde (Dillehay 1997), medium-sized triangular points from early-Holocene contexts in Patagonia (Aguerre 1979; Cardich et al. 1973), and smaller triangular points in the Argentinian and Chilean Puna, in some cases referred to as Tuina points (Hoguin and Restifo 2012; Hocsman et al. 2012; Núñez et al. 2005), Salar de Punta Negra points (Núñez et al. 2005), Pay Paso and K87 points in Uruguay (Suárez 2010), and Paján in Atacama of northern Chile (Núñez et al. 2005). Some of these points were possibly contemporaneous in a region.

Toolstone selection has also been studied; in most cases it reveals choices different from those of later periods. The interest of early peoples in translucent and colorful tool stone has been recorded (Flegenheimer and Bayón 1999; Nami 2009; Méndez et al. 2010; Miotti et al. 2011). Studies of raw materials reveal artifact transport among distant regions, which has assumed significance in the framework of social-interaction networks (Flegenheimer et al. 2003).

Manifestations of art are also relevant to the studies of early humans in the Southern Cone. Evidence of early rock art is abundant in central Patagonia and has been infrequently identified in other regions. As a medium for communicating visually, it played an important role in hunter-gatherer social interaction during the peopling of Southern Cone (Aschero 1999; 2007; Carden 2008; Gradin et al. 1979; Miotti et al. 2012; Paunero et al. 2005; Yacobaccio et al. 2008). Although rarer than rock art, portable art and decorated objects have been interpreted as particular modalities of symbolic expression (Flegenheimer et al. 2012; Núñez et al. 1994; Yacobaccio et al. 2008).

Many of these ideas contributed to the framework for this paper. Building on previous research, our current work concentrates on the concepts of materiality (Dobres 1999; Meskell 2005; Pels et al. 2002) and the social landscape (Ingold 2000; Taçon 1994; Thomas 2001; Tilley 1994; Tuan [1977] 2008), thus emphasizing the social aspects of the network of people, objects, and places (Flegenheimer and Mazzia 2012; Miotti et al. 2011). From this perspective, we first consider people and their daily interactions on a small scale. Based on case-specific evidence, we then build interpretations on a larger scale. Data derived from the following case studies are used to infer explanations about social relations and to identify objects and spaces of consequence for early societies.

Case Studies

As mentioned, FPPs are the most widespread projectile points in the early Southern Cone. They are found from Central America to Tierra del Fuego and are dated between 9500 and 11,000 ¹⁴C yr BP. In the Southern Cone they are the principal but not exclusive early point type (Dillehay 2008). Their distribution, seen in Figure 21.1 and Table 21.1, which includes information about surface finds, emphasizes two important facts: Isolated points cover a much greater area than suggested by excavated sites, and their known distribution is very heterogeneous. FPPs have traditionally been considered diagnostic of an early colonizing process (Bird 1969; Schobinger 1973). Some authors relate them to Clovis (Fiedel 2002; Morrow and Morrow 1999), and others consider them an independent technological development (Bryan and Gruhn 2003; Mayer Oakes 1986; Nami 1997; Politis 1991; Castiñeira et al. 2011).

Several issues related to FPP technology have received special attention, such as their manufacturing sequence (Nami 1997, 2003; Suárez 2010), resharpening and recycling (Nami 2007; Suárez 2010), fluting (Gnecco 1994), manufacture from flake blank and bifacial thinning (Bird 1969; Flegenheimer 2001; Nami 2003; Suárez and López 2003), and their fracture mechanics (Bird 1969; Weitzel 2010). Their function has been linked to hunting megafauna or other prey such as guanaco (Bird 1969; Massone 2003; Borrero and Martin 2012; Miotti and Salemme 2005; Miotti et al. 1999), atlatls or spears (Flegenheimer et al. 2010), children's activities (Politis 1998; Suárez 2009), and their use as knives (Suárez 2010). Their importance as objects in establishing group identity and non-verbal communication has also been discussed (Miotti 1995; Bayón and Flegenheimer 2003).

In general, these objects exhibit a remarkable diversity in terms of size, manufacturing sequence, method of preparing the stem base, and the uses they were intended for (Nami 2007; Suárez 2006; Bayón and Flegenheimer 2003). Thus they manifest great variation in technology, morphology, and function within a very characteristic shape. The term fishtail projectile points, as it is here applied, therefore designates objects with a common design but with different uses and life histories.

These objects usually are found in low proportions in the assemblages in the Southern Cone. Exceptional cases include

Fell's Cave, Cerro El Sombrero Cima (CoSC), and Cerro Amigo Oeste (CoAW) (Table 21.1). The latter two assemblages, separated by a linear distance of 907 km, are the basis for comparisons in this paper.

The Pampean Case

The Pampean region comprises a cluster of early sites dating to the Pleistocene-Holocene transition. To date 21 sites have been radiocarbon dated to earlier than 9000 ¹⁴C yr BP (Politis 2008; Mazzia and Flegenheimer 2012; Mazzanti et al. 2012). A long-term research program has been carried out in the east-central portion of Tandilia, one of two mountain range systems that traverse the plains. The Tandilia range is characterized by low discontinuous mesa hills emerging from the surrounding Pampean plains and covered by Quaternary-age loess sediments. These hills include rockshelters and small caves scattered along their upper sections. Water can be found mainly in streams and springs and to a lesser extent in seasonal lagoons. The vegetation includes several species of grass and ferns along with moss and lichens and autochthonous bushes of limited distribution. The plains are currently cultivated and today constitute a strongly modified environment. The study area is a micro-region of 150 km² where seven different places, located not more than 15 km apart and occupied by early hunter-gatherers, have been studied (Figure 21.1). Four of these places are rockshelters (Cerro La China 1, CoS Abrigo 1, Cueva Zoro, Los Helechos), and three are open-air sites (Cerro La China 2, 3 and CoSC) (Mazzia and Flegenheimer 2012).

Radiocarbon dates for the early occupations at 6 of these sites are 15 ages ranging from 9640 to 11,150 ¹⁴C yr BP (Mazzia and Flegenheimer 2012). All have been assigned to the same occupation interval in this area. Studies undertaken eastward along the same mountain ranges have yielded similar assemblages with slightly more recent dates (Mazzanti et al. 2012).

Although a distinctive characteristic of the seven sites in the Tandilian-range micro-region is great intersite variability, some traits found among the assemblages and their shared stratigraphic contexts (Zárate and Flegenheimer 1991) provide a basis for correlating these sites. For example, all sites share a similar pattern of procuring toolstone. As we will discuss in detail below, the same nonlocal stones are present in all assemblages (Flegenheimer et al. 2003); some artifacts such as typical large scrapers are always manufactured on a greenish dacite and are found in several of these sites. Some characteristic tool types (large double-sided scrapers, small graters, denticulates) are also common to all these sites (Flegenheimer 2004).

Cerro El Sombrero (CoSC) is the highest hill in the area. Close by is a smaller hill where the Tandilia igneous-crystalline basement outcrops (Figure 21.2A). The hilltop at Cerro El Sombrero is the most extensive and dense site in the micro-region. It has yielded both surface remains scattered on the rock outcrop and materials buried in the eolic sediments that partially cover the summit (Table 21.2). Current excavations occupy only 37 m², or less than 1% of the summit area.




Figure 21.2 Visualization of sites: A, Cerro El Sombrero; B, Cerro Amigo Oeste.

The hilltop constitutes an open-air site; it is a limited space surrounded by an orthoquartzite outcrop. It offers no shelter to weather exposure, and wind is generally stronger there than in the plains. Only the edges of the summit are visible from the plains, and the location is best seen from other nearby hilltops (Mazzia 2010–11). Visibility from the site is unrestricted in all directions except to the southwest, giving a commanding view of the surrounding plains and hills (Figure 21.3A). This feature, one of the outstanding characteristics of this place, has been repeatedly mentioned (Flegenheimer 2003; Madrazo 1972).

The assemblage in Table 21.2 describes collections resulting from research carried out after 1986. Earlier surface collections are not included, yet they exhibit similar characteristics. Most of the tools discarded at this site are broken; the tool breakage ratio (90%) is the highest reported so far in the micro-region. Recent studies focusing on these broken tools reveal that in most cases fractures were caused by unidentified accidental processes; also found were knapping errors, impact fractures on projectile points, intentional breakage, and trampling damage (Weitzel 2012). For these reasons, most of the artifacts in this assemblage cannot be identified typologically. Among those that can be classified are scrapers, raclettes, fish-

tail points, bifaces, and a smaller proportion of endscrapers, knives, graters, and notches (Figure 21.4A). When compared with other early sites in the micro-region, the assemblage shows a high ratio of bifacial tools (42%), absence of bipolar flaking, thin tools, and few cores (Flegenheimer and Mazzia 2012). Among a group of fractured groundstone artifacts are unidentified objects, spheres, and discoidal stones, one of which is decorated (Flegenheimer et al. 2012) (Figure 21.5A). A hammerstone has been found among the surface remains.

Although some complete FPPs of different sizes are present (Figure 21.6A), for the most part only stems remain. Points in different stages of their use life have also been recovered (Bayón and Flegenheimer 2003). Small points are complete and have been scarcely retouched; the original flake blank is visible on both faces of each point. They are not suitable for hunting and may have served as objects important for visual communication or learning, perhaps pertaining to symbolic or childhood realms (Politis 1998; Bayón and Flegenheimer 2003). Medium-sized points, which constitute the greatest proportion, are mostly broken. These are the most common size of FPPs from the Southern Cone. Although most of the fractured specimens have been broken during use, a few were




Figure 21.3 Visibility from sites: A, from Cerro El Sombrero; B, from Cerro Amigo Oeste.

Table 21.2 Comparative information from Cerro El Sombrero Cima and Cerro Amigo Oeste.

	Cerro El Sombrero Cima (CoSC)	Amigo Oeste (CoAW) ¹
Altitude (m.a.s.l.)	428	1125
Aproximate height from plain (m)	200	125
Aproximate hilltop surface area (m ²)	25000	12000
Maximum visibility (km)	40	45–60
Geomorphology	Butte	Butte
Distance to water (m)	500 to Ao. El Verano	600 to springs at Laguna de las Vacas
Distance to most frequently visited toolstone source (m)	40 to orthoquartzites at La Numancia	15 to chalcedonies at Aneken
Number of tools	1411 ²	267
Number of FPPs/preforms	90 ²	116
Fragmented FPPs (%)	85 ²	87
Number of flakes	9640 ²	Aprox 2200
Number of cores	4 ²	3
Number of small spheres	3 ²	1
Number of discoidal stones	2 ²	3
Others	6 unidentified ground fragments, 1 hammerstone, ocher, abrasives ²	1 hammerstone

¹ Information from Hermo and Terranova 2012; Miotti and Terranova 2010; Miotti and Terranova 2012.

² Information from Collection at Área Arqueología y Antropología, Municipalidad de Necochea.

broken during manufacture. In these cases, their stem edges were not yet abraded and some were fractured during fluting. This medium-sized group also includes a complete medium point, some heavily maintained points, and points recycled as drills, cutting edges, and a notch. Two larger complete points and fragments corresponding to large sizes have also been found. In general, a tendency toward more elaborate flaking, including a greater proportion of bifacial thinning and fluting, is observed in larger specimens (Flegenheimer 2001). When fluting is present, it covers either one face of the stem (20% of the points) or both faces (8% of the points).

Most debitage is small and cortical pieces are rare. Many flakes obtained by bifacial flaking with soft hammer percussion exhibit lips and prepared platforms. Small debitage and the presence of medium-sized projectile-point preforms indicate that the last stages of manufacture were carried out at this place (Flegenheimer 2003; Flegenheimer and Cattáneo 2013).

Raw materials present, in decreasing order of frequency, are Sierras Bayas Group orthoquartzite (SBGO), quartz, chert, silicified limestone, Balcarce Formation orthoquartzite, dacite, and other less frequent rocks. Outcrops of the SBGO are abundant but highly localized in the landscape; the nearest quarries lie 40 km west of the site (Colombo and Flegenheimer 2012). An important characteristic is that although white-colored orthoquartzites are more frequent in the quarries and were mostly used by later peoples, early inhabitants preferred colored varieties. Symbolic or aesthetic reasons have been proposed to explain this preference for colored stones (Flegenheimer and Bayón 1999). Immediately available rocks, such as Balcarce Formation orthoquartzites and quartz, were scarcely used. Other infrequently used nonlocal stones, from 500 km to the northeast, have also been identified (Flegenheimer et al. 2003).

Toolkit retooling and rejuvenation activities have been inferred from the great number of point stems. We conclude that

activities on the hilltop were restricted; they include scouting the surroundings (inferred from the commanding field of view), retooling toolkits, refurbishing weapons, and discarding broken artifacts (Flegenheimer 2003). The high density of artifacts suggests that this site was probably repeatedly visited (Flegenheimer 2003). Given the unusually high breakage ratio coincident with a predominance of accidental fractures and the absence of refitted tools, we surmise that CoSC was possibly chosen for deliberately discarding certain objects once they were broken (Weitzel 2010). Based on these features, the exceptional assemblage recovered, and the absence of similar neighboring places, we further propose that this place was unique and highly valued during early times (Flegenheimer 2003; Mazzia 2010–11; Flegenheimer and Mazzia 2012;).

The Patagonian Case

In Patagonia two separate clusters bear witness to human occupation during the Pleistocene-Holocene transition. These include the southernmost cluster of northern Tierra del Fuego, Magallanes and the Central Plateau or Deseado Massif region, and the northern cluster covering the Atlantic-Pacific corridor between 40° and 42° south latitude. The southern cluster is the largest, comprising 21 sites with radiocarbon dates older than 9000 ¹⁴C yr BP. An important amount of information obtained from the sites about early occupations has been published (see Table 21.1), (Salemme and Miotti 2008; Miotti et al. 2012). In northern Patagonia evidence is scarcer, to date numbering 7 early sites in the Andean environment (see Table 1 Salemme and Miotti 2008) and one extra-Andean site. The latter, discussed in this paper, is Cerro Amigo Oeste (CoAW), located on the Somuncurá plateau (Table 21.1, Figure 21.1). The stratified sites, which are mostly located in the Andean area 300 km from CoAW, are dated to 9000 ¹⁴C yr BP or older. Only one of these sites, Arroyo Cor-

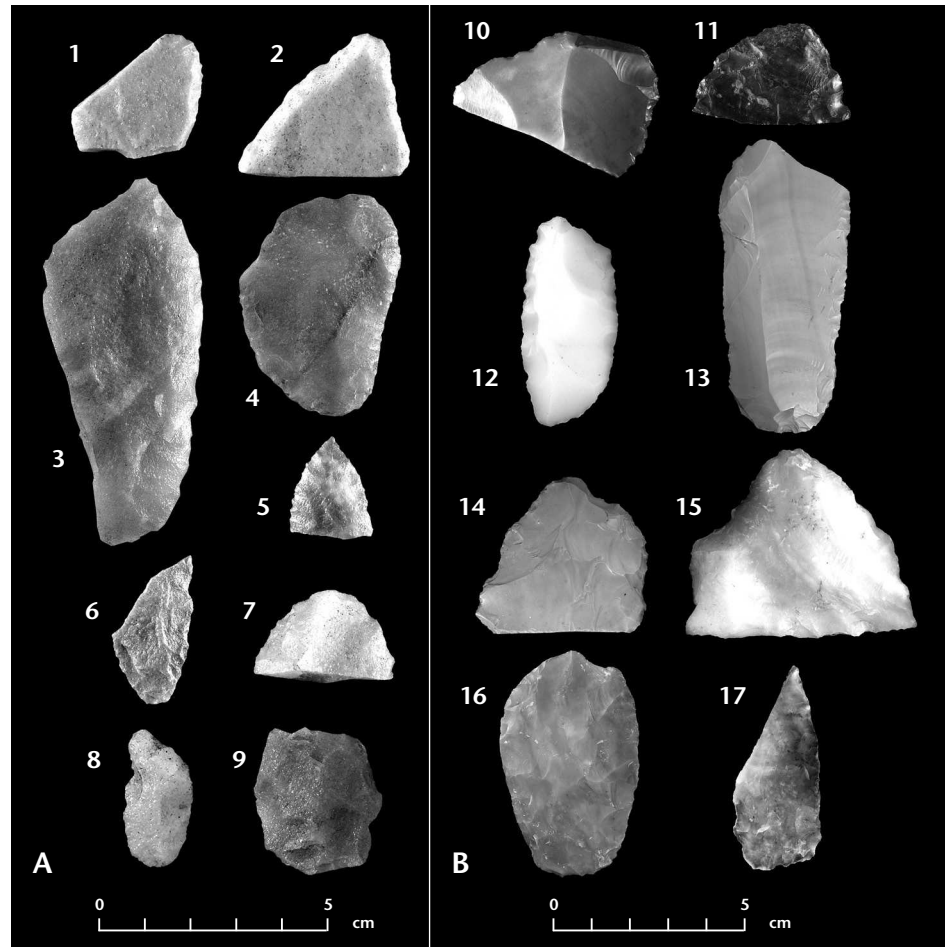
Figure 21.4 Tools, most of them fractured.

A, from CoSC:

- 1 S12/204/21
- 2 S12/103/13
- 3 S12/401/12
- 4 S12/104/5
- 5 S12/5/4
- 6 S12/4/3
- 7 S13/403/7
- 8 S12/203/39
- 9 CoS 600

B, from CoAW:

- 10 33
- 11 231a
- 12 723
- 13 224
- 14 219;
- 15 524
- 16 237
- 17 510.



ral II (Table 21.1), has yielded a fishtail point associated with an early date (Arias et al. 2010). Occupations at some of the other sites from the area with early dates include evidence of megafauna (Hajduk et al. 2012).

Unlike the Pampean region, the geographic distribution of early human occupations in northern Patagonia is very limited. We assume that bias in archaeological sampling accounts for this (Miotti 2003, 2010; Miotti and Salemme 2004). Historically, early occupations have been better studied in the southernmost Patagonia area. Specific research programs in northern Patagonia and Chilean Andes have only recently been developed (Mena et al. 2003; Reyes et al. 2012).

A continuous research project has been carried out on Somuncurá plateau since 2006. The original goal was to find archaeological evidence of a historically sacred hunting field known as Yamnago to Pampa and Tehuelche peoples and to discover when the place was initially inhabited (Miotti 2010; Miotti et al. 2012). With this aim, explorations in the Laguna de Las Vacas and Cerro Los Dos Amigos (LDA) were intensified. This place corresponds to a low endorheic basin of the Arroyo Talagapa, located on the plateau 1000 m above sea level. Two buttes (LDA) rise in the basin; they match descriptions in 19th-century writings of the access to the hunting field (Claraz 1988; Moreno n.d.; Muster 1964).

Archaeological evidence found on top of the western

hill, called Cerro Amigo Oeste (CoAW), reveals that this place was first occupied around the Pleistocene-Holocene transition (Figure 21.2B). The butte resulted from wind erosion of a volcanic lava flow. The lagoon and wetland (mallín) found at the base (Laguna de Las Vacas) of the butte are fed by freshwater springs and the temporary flow from Talagapa stream. The base and slope of the hill are composed of a Tertiary tuff, and the top is dominated by a columnar basaltic rim approximately 2.5 m high, a relic of the lava flow. The lagoon and wetland draw plenty of avifauna, and though guanacos are currently scarce, hundreds of guanacos were seen grazing at the edge of the lagoon by the end of the 19th century (Claraz 1988; Musters 1964).

The view of the surrounding landscape from the top of the hill is panoramic, covering the four cardinal directions (Figure 21.3B). Likewise, LDA is very noticeable; it can be seen from a distance of about 45 km to the north and south and 60 km to the east. The view from the west is partially obstructed by the extensive lava plateau running from north to south.

The hilltop, an oval area of about 12,000 m², has few shrubs and no stratified deposits. Most of the top is covered with lithic materials that have been associated by morphology and technology with hunter-gatherer societies of the Pleistocene-Holocene transition (Hermo and Terranova 2012;

Miotti et al. 2011). Using a 2-by-2-m square-grid system, artifact and other materials have been collected from only 10 transects, 5 in an east-west direction and 5 in a north-south direction and covering in total about 25% of the total site surface.

Most of the stone tools are broken and include notches, knives, graters, raclettes, and a rabot, as well as unclassified tools with retouched edges (Figure 21.4B). As seen in Figure 21.4B, this collection manifests a greater variety of raw materials than the Pampean case. The assemblage also includes cores and debitage. Apart from these flaked artifacts, three fragmented discoidal stones, an abraded small sphere of ocher (Figure 21.5B), and a hammerstone were recovered (Miotti and Terranova 2010; Hermo et al. 2012; Miotti et al. 2011). FPPs are an important proportion of the assemblage (Table 21.2); although most are fragments, some points show evidence of resharpening and others have been recycled (Figure 21.6B).

As in CoSC, most FPPs recovered at CoAW are broken and the portions discarded on the hilltop are mainly stems (62.9%) (Hermo and Terranova 2012). Point fractures resulted mostly from use (Figure 21.6B), which is why the site, like CoSC, has been identified as a workshop for point retooling. A formal analysis of the FPPs from this site has revealed a significant variation in size in the stems. Moreover, both straight and concave bases have been recorded. Fluting is more frequent (60% of the points) than in the Pampean assemblage and covers either one face of the stem (36.28%) or both faces (23.89%) (Hermo and Terranova 2012).

These points are made on various toolstones. Most specimens are manufactured on chalcedony (73.3%), whose source has been located at Aneken Hill 15 km to the west. Some points are made on reddish, brown, and ocher-colored chert (15.5%) that outcrops in the Sierra de Talagapa about 50 km to the west. Smaller proportions of obsidian (6.9%) and quartz crystal (4.3%) are also present in the assemblage. Obsidian comes from two sources, one located 40 km to the southwest and the other about 100 km to the southeast (Miotti et al. 2012).

Discussion

Several issues of current interest described in the first section of this paper are closely related to the discussion of CoSC and CoAW. These sites are crucial to understanding the interconnections among people with FPPs in different regions. Social networks have been previously proposed among people in the Argentinean and Uruguayan Pampas based on a detailed study of toolstone provenience (Flegenheimer et al. 2003). A relationship based on shared raw materials between the Pampas and Somuncurá Plateau, however, is weakly supported, the sole evidence consisting of a single recycled artifact found in Cueva Zoro in the Tandilia ranges that was manufactured on a toolstone possibly from Patagonia (Mazzia 2010–2011). Here we propose a correlation between these two areas based on considerations of both objects and landscape. We argue that these two locations, with similar physical features and strikingly similar archaeological contexts, merit discussion.

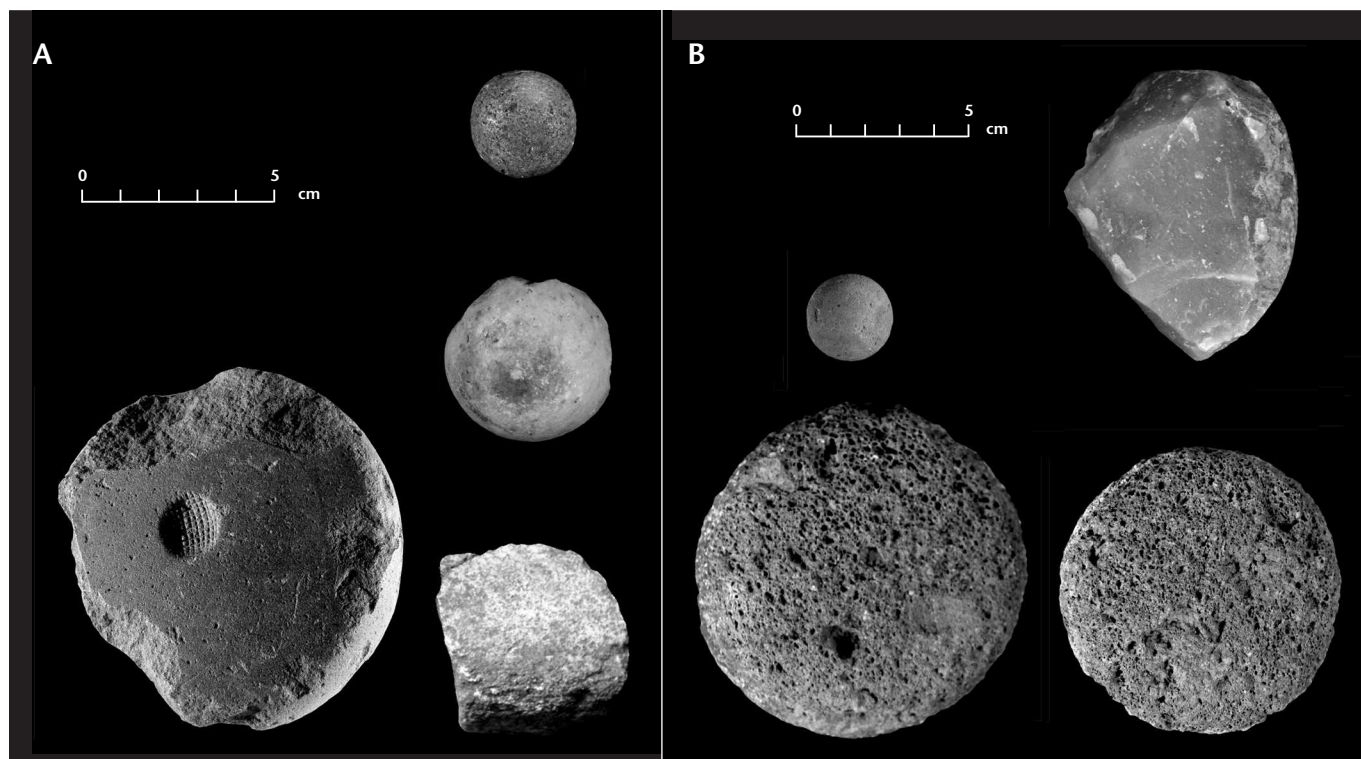


Figure 21.5 A, discoidal stone, fragment of discoidal stone, and two fragments of small spheres from CoSC. B, two discoidal stones, a fragment of discoidal stone, and a small ocher sphere from CoAW.




Figure 21.6 Fishtail projectile points, showing variability of sizes and use life. A, from CoSC: 1, S19/101/1; 2, CoS132; 3, S13/905/12; 4, CoS131; 5, CoS105; 6, CoS126; 7, CoS134; 8, S12/404/2; 9, CoS103; 10, CoS123; 11, CoS125. B, from CoAW: 12, 258; 13, 202; 14, 706; 15, 156; 16, 198; 17, 279; 18, 228; 19, 244; 20, 900; 21, 231; 22, 516.

Both CoSC and CoAW are buttes that stand out from the surrounding plains. Their silhouettes bear a striking resemblance. Their hilltops are similar in shape, and although CoAW is smaller, each is surrounded by a rocky outcrop. The field of view from both hilltops reaches the horizon and takes in possible hunting grounds on nearby plains and toolstone quarries farther afield. Owing to these similar characteristics, both places have been described as lookouts and vantage points useful for communicating between groups. Therefore we submit that these two distant places constitute nodes in the spatial and social network of past social landscapes (Mazzia 2010–2011; Flegenheimer and Mazzia 2012; Miotti and Terranova 2010).

Likewise, very specific assemblages were discarded on both hilltops, indicating restricted activities. At both, artifacts are quite dense and their nature is homogeneous throughout the site. This density suggests that activities must have been carried out repeatedly. Both hilltops also exhibit a concentration of FPPs and a very high ratio of fractured points and other tools. At both sites, discoidal stones and small spheres have been recovered. Infrequent artifacts found at CoSC, but not yet found at CoAW, also include objects that resemble small FPPs.

As already mentioned, at both sites the significant number of stems has been attributed to retooling and repairing hunting systems. This interpretation is reinforced by the existence of broken preforms and a high proportion of small

or trimming flakes resulting from bifacial flaking. Since these artifacts are manufactured on selected toolstones that do not outcrop on these hills, toolmakers must have carried blanks or preforms of projectile points to these places, where they were finished. We further surmise that the visits must have been scheduled in advance, in view of the fact that they necessitated planning, gathering shafts with broken points to take them to the hilltops for repair, and preparing other elements necessary for assembling hunting systems, such as mastic, thongs, feathers, and equipment for preparing fire. Although the climb to either hilltop is easy and requires no special ability (Mazzia and Flegenheimer 2012), it must have been planned beforehand constituting one of the familiar pathways covered by the early peoples in both areas. The image we envision is that of a group of people, possibly hunters, carrying broken artifacts including foreshafts and a repair toolkit, scaling the hill slope and then going about their respective activities on top, while they scouted the surrounding landscape and communicated with other people in the immediate plains. Other aspects of the assemblages, such as the repeatedly used point design, purposely chosen raw materials, and the presence of discoidal stones, reinforce the idea that social non-verbal communication was important for these people.

Conclusion

An issue that merits consideration is, What accounts for

the difference between these concentrations of projectile points and broken artifacts discarded in specific spaces and other assemblages abandoned elsewhere? As we have mentioned, there exists pronounced taphonomic, locational, and functional variability among sites dating to the Pleistocene-Holocene transition. We submit, however, that this apparent variability may be only circumstantial because other evidence (see for example Flegenheimer 1991, 2004; Miotti 1995, 2004; Miotti et al. 2010) suggests that many sites that do not have FPPs may nonetheless have been occupied by the same people. The remarkably similar contextual evidence from CoSC and CoAW supports our proposal that the practice of abandoning points in a preferred place may account for the relatively meager number of FPPs found in hunting sites or occupations in the Southern Cone. Furthermore, if peoples using FPPs in other regions also indulged in the practice of discarding certain objects in selected places, this custom may have affected the overall archaeological record and therefore merits our attention.

We believe that people using FPPs in different regions were sharing much more than artifact types. We detect features common to both hill sites, which strongly implies that these places were deliberately chosen and that this selection conveyed meaning for early people. What these places and objects specifically meant in the past is difficult to assess. Yet it is becoming clear that colorful and brilliant toolstone, certain objects such as FPPs, discoidal stones, and small spheres, and certain places, as the buttes with panoramic views here described, were especially significant. Archaeological and anthropological literature abounds with examples of bonds that intertwine peoples and places and are basic to their world view (Ingold 2000; Mazzia 2010–11; Tacon 1994; Thomas 2001; Tilley 1994; Tuan [1977] 2008; Boivin and Owoc 2004; Hermo and Miotti 2011). Bearing these examples in mind, we propose that people living in the Southern Cone by 10,000–11,000 ¹⁴C yr BP were sharing not only a common technology but also a perception of the world.

Finally, the shared social landscapes in the Pampean and Patagonian cases strongly support the existence of social networks between both distant regions. These networks probably had a much larger scale that still has to be understood. What role did landscape play in this network? Considering the heterogeneous distribution of sites with FPPs in the Southern Cone, the question arises, Were places such as the hills described here necessary for people to establish themselves in an area? We consider that this issue is a future avenue of research to be pursued in other regions.

Acknowledgments

We are especially grateful to Kelly Graf, Ted Goebel, and Mike Waters for inviting us to participate in this conference. Fieldwork at Cerro El Sombrero Cima and Cerro Amigo Oeste was funded by Wenner Gren, CONICET and ANPCyT grants. Research for this paper was carried out with grants CONICET, PIP 112-200801-02979. 2009/2011; PIP264 and PIP 176 ANPCyT, PICT 2011-2013 and PICT 2008: 1552. Jorge Martínez

and Francisco Mena commented on a previous version of the paper during vacations, our heartfelt thanks. A special thanks to Enrique Terranova for access to his data on Cerro Amigo Oeste. Also, we are indebted to Jorge Martínez, Alejandra Korstanje, Javier Patané Araoz, Mónica Berón for access to unpublished information, Diego Rivero for bibliography and Águeda Caro Petersen and Mariano Colombo for help with final revision of the manuscript and figures. Kelly Graf and Caroline Ketron were especially helpful with editing and transforming our awkward English into an easier to read version.

References Cited

- Aguerre, A. M. 1979 Observaciones sobre la industria Toldense. *Sapiens* 3:35–54.
- Alberdi, M. T., G. Leone, and E. Tonni (eds) 1995 *Evolución biológica y climática de la región Pampeana durante los últimos cinco millones de años. Un ensayo de correlación con el mediterráneo occidental*. Monografías, Museo Nacional de Ciencias Naturales, Consejo Superior de Investigaciones Científicas, Madrid.
- Ameghino, F. 1915 *La Antigüedad del hombre en El Plata. Obras Completas y Correspondencia Científica* Vol.3. Ed. Oficial del Gobierno de la Provincia de Buenos Aires, Buenos Aires.
- Arias, P., A. Hajduk, Á. Armendáriz, A. M. Albornoz, A. Chauvin, M. Cueto, S. Goye, M. J. Lezcano, V. Fernández, P. Fernández Sanchez, E. Palacio, J. Tapia¹, and L. C. Teira¹ 2010 Un Nuevo núcleo de poblamiento temprano en el Norte de la Patagonia: Avance al estudio de los Sitios del Valle de Arroyo Corral (Neuquén, Argentina). In *Book of abstracts V International Symposium Early Man*, pp. 154, FCNyM, La Plata.
- Aschero, C. 1999 El arte rupestre del desierto puneño y el Noroeste Argentino. In *Arte rupestre en los Andes de Capricornio*, pp. 97–133. Museo Chileno de Arte Precolombino, Santiago.
- 2000 El poblamiento del territorio. In *Nueva Historia Argentina. Los Pueblos Originarios y su Conquista*, edited by M. Tarragó, pp. 18–59. Sudamericana, Barcelona.
- 2007 Topografías virtuales y espacios sociales en el arte rupestre temprano del noroeste de Santa Cruz (9.700-6.000 AP). In *Book of abstracts IV Reunión Internacional de Teoría Arqueológica en América del Sur*, pp. 188. San Fernando del Valle de Catamarca.
- Aschero, C., and J. Martínez 2001 Técnicas de caza en Antofagasta de la Sierra, Puna Meridional Argentina. *Relaciones de la Sociedad Argentina de Antropología* XXVI:215–42.
- Bahamondes, F., and D. Jackson 2006 Hallazgo de una punta “Cola de Pescado” en Magallanes, Chile. *Magallania*, 34(2):115–18.
- Barrientos, G., H. Pucciarelli, G. Politis, S. Pérez, and M. Sardi 2003 The Craniofacial Morphology of Early- to Middle-Holocene Human Populations from the Pampean region, Argentina: Getting a New Insight into the Morphological Variability of Early Americans. In *Where the South Winds Blow. Ancient Evidence of Paleo South Americans*, edited by L. Miotti, M. Salemme, and N. Flegenheimer, pp. 69–76. Center for the Study of the First Americans. Texas A&M University, Texas.
- Bate, L. F. 1982 *Orígenes de la comunidad Primitiva en Patagonia*. Ed. Cuicuilco. Serie Monografías, Escuela Nacional de Antropología e Historia, Mexico.
- Bayón, C., and N. Flegenheimer 2003 Tendencias en el estudio del material lítico. In *Análisis, Interpretación y Gestión en Arqueología de Sudamérica*, edited by R. Curtoni and M. L. Endere, pp. 65–90. INCUAPA, Facultad de Ciencias Sociales, UNICEN, Olavarría.

- Berger, J. 2004 *El tamaño de una bolsa*. Editorial Taurus, Madrid.
- Berón, M. 2004 Dinámica poblacional y estrategias de subsistencia de poblaciones prehispánicas de la cuenca Atuel-Salado-Chadileuvú-Curacó, Provincia de La Pampa. Unpublished Ph.D. dissertation, Facultad de Filosofía y Letras, UBA, Buenos Aires, Argentina.
- Berón, M., and M. Aizpitarte 2012 Exploración Inicial, aprendizaje y Socialización de un Paisaje en la Pampa Occidental. Los niveles Inferiores del Sitio 1 de la Localidad Arqueológica Taperá Moreira (La Pampa, Argentina). Paper presented at VI International Symposium Early man in America. Pereira, Armenia, Manizales, Colombia.
- Bird, J. 1969 A comparison of South Chilean and Ecuadorean Fishtail projectile points. *The Kroeber Anthropological Society Papers* 40:52–71.
- 1970 Paleo-indian Discoidal Stones from Southern South America. *American Antiquity* Vol.35 (2):205–9.
- 1988 *Travels and Archaeology in South Chile*. University of Iowa Press, Iowa.
- Boivin, N., and M. A. Owoc 2004 *Soils, stones and symbols. Cultural perceptions of the mineral World*. UCL Press, London.
- Bonomo, M. 2005 *Costeando las llanuras. Arqueología del litoral marítimo pampeano*. Sociedad Argentina de Antropología, Buenos Aires.
- Borrero, L. 1994–95 Arqueología de la Patagonia. *Palimpsesto. Revista de Arqueología* 4:9–69.
- 2008 Early Occupations in the Southern Cone. In *Handbook of South American Archaeology*, edited by H. Silverman and W. H. Isbell, pp. 59–77. Springer, New York.
- Borrero, L., and N. Franco 1997 Early Patagonia hunter-gatherers: Subsistence and technology. *Journal of Anthropological Research* 53:219–39.
- Borrero, L., and F. Martin 2012 Ground sloths and humans in southern Fuego-Patagonia: Taphonomy and archaeology. *World Archaeology* 44(1):102–17.
- Borrero, L., and L. Miotti 2007 La tercera esfinge indiana. La edad del poblamiento de Argentina. *Relaciones de la Sociedad Argentina de Antropología* XXXII:55–74.
- Bosch, A., A. Olivera, and J. Femeninas 1980 Dispersión de las puntas de proyectil líticas “pisciforme” en el Uruguay. In *Proceedings of Tercer Congreso Nacional de Arqueología. Cuarto encuentro de Arqueología del Litoral*, pp. 245–61. Centro de estudios arqueológicos, Montevideo.
- Bryan, A., and R. Gruhn 2003 Some difficulties in modeling the original peopling of the Americas. *Quaternary International* 109–110:175–79.
- Cabrera, A. L. 1976 Regiones Fitogeográficas Argentinas. *Enciclopedia Argentina de Agricultura y Jardinería* 1:64–70.
- Capeletti, L. 2011 Primer hallazgo de una punta de proyectil “Cola de Pescado” en la Provincia de Entre Ríos. *Book of abstracts VI CARPA*, pp.142. FCNyM, La Plata.
- Carden, N. 2008 *Imágenes a través del tiempo. Arte rupestre y construcción social del paisaje en la Meseta Central de Santa Cruz*. Sociedad Argentina de Antropología, Buenos Aires.
- Cardich, A. 1977 Las culturas pleistocénicas y post-pleistocénicas de Los Toldos y un bosquejo de la prehistoria de Sudamérica. *Obra del Centenario del Museo de La Plata*. Vol 2:149–72.
- Cardich, A., L. Cardich, and A. Hajduk 1973 Secuencia arqueológica y cronología radiocarbónica de la cueva 3 de Los Toldos (Santa Cruz, Argentina). *Relaciones de la Sociedad Argentina de Antropología* VII:85–123.
- Cardich, A., M. E. Mansur-Francomme, M. Giesso, and V. Durán 1981–82 Arqueología de las Cuevas de El Ceibo. *Relaciones de la Sociedad Argentina de Antropología* XIV (2):173–210.
- Castiñeira, C., M. Cardillo, J. Charlin, and J. Baeza 2011 Análisis de morfometría geométrica en puntas cola de pescado del Uruguay. *Latin American Antiquity* 22(3):335–58.
- Cattáneo, G. R. 2005 Tecnología lítica en la localidad arqueológica Piedra Museo (Santa Cruz, Argentina). *Relaciones de la Sociedad Argentina de Antropología* XXX:79–104.
- Cattáneo, G. R., and A. M. Aguerre 2009 Estudios funcionales de artefactos líticos de Cueva de las Manos, río Pinturas, Santa Cruz, Argentina. *Revista del Museo de Antropología, UNC-FFYH* Vol. 2:3–22.
- Civalero, T., and N. Franco 2003 Early human occupation in Western Santa Cruz Province, Southernmost South America. *Quaternary International* 109–10:77–86.
- Claraz, J. 1988 *Diario de viaje de exploración al Chubut, 1865–1866*. Ediciones Marymar, Buenos Aires.
- Colombo, M., and N. Flegenheimer 2012 La elección de rocas de colores por los pobladores tempranos de las sierras de Lobería (Buenos Aires, Argentina). Nuevas consideraciones desde las canteras. Unpublished manuscript sent to *Boletín del Museo de Arte Precolombino de Chile*.
- Cortegoso, V., V. Durán, S. Castro, A. Gasco, G. Lucero, and D. Winocur 2012 Human occupation in the northern Argentine-Chilean central Andes during the early Holocene. In *Southbound: Late Pleistocene Peopling of Latin America*, edited by L. Miotti, M. Salemme, N. Flegenheimer, and T. Goebel, pp. 83–6. Center for the Study of the First Americans, Texas A&M University, College Station.
- de la Sota, E. R. 1973 La distribución geográfica de las Pteridofitas en el Cono Sur de América meridional. *Boletín de la Sociedad Argentina de Botánica* 15:23–34.
- Delgado-Burbano, M. 2012 Dental and craniofacial diversity in the Northern Andes, and the early peopling of South America. In *Southbound: Late Pleistocene Peopling of Latin America*, edited by L. Miotti, M. Salemme, N. Flegenheimer, and T. Goebel, pp. 33–37. Center for the Study of the First Americans, Texas A&M University, College Station.
- Difrieri, H. 1958 Las regiones naturales. In *La Argentina. Suma de Geografía*. T. 1, edited by F. De Aparicio and H. Difrieri, pp. 353–471. Ediciones Peuser, Buenos Aires.
- Dillehay, T. (comp.) 1997 *Monte Verde: A late Pleistocene settlement in Chile*. Smithsonian, Washington.
- 2008 Profiles in Pleistocene prehistory. In *Handbook of South American Archaeology*, edited by H. Silverman and W. H. Isbell, pp. 29–44. Springer, New York.
- 2009 Probing deeper into first American studies. *PNAS* 106(4):971–78.
- Dobres, M-A. 1999 Of paradigms and ways of seeing artifact variability as if people mattered. In *Material Meanings. Critical Approaches to the Interpretation of Material Culture*, edited by E. Chilton, pp. 7–23. The University of Utah Press, Salt Lake City.
- Elkin, D. 1996 *Arqueozoología de Quebrada Seca 3: Indicadores de Subsistencia Humana Temprana en la Puna Meridional Argentina*. Unpublished Ph.D. dissertation, Facultad de Filosofía y Letras, UBA, Buenos Aires, Argentina.

- Fernández, M., and M. Salemme 2012 Diatom analysis in Santa Cruz central massif (Patagonia, Argentina): Preliminary results. In *Southbound: Late Pleistocene Peopling of Latin America*, edited by L. Miotti, M. Salemme, N. Flegenheimer, and T. Goebel, pp. 191–96. Center for the Study of the First Americans, Texas A&M University, College Station.
- Fiedel, S. 2002 Initial human colonization of the Americas: An overview of the issues and the evidence. *Radiocarbon* 44:407.
- Flegenheimer, N. 1980 Hallazgos de puntas “cola de pescado” en la Provincia de Buenos Aires. *Relaciones de la Sociedad Argentina de Antropología* T. XVI:16975.
- 1991 Bifacialidad y Piedra Pulida en Sitios Pampeanos Tempranos. *Shincal* 3(2):6478.
- 2001 Biface Transport in the Pampean Region, Argentina. *Current Research in the Pleistocene* 18:21–22.
- 2003 Cerro El Sombrero, a locality with a view. In *Where the South Winds Blow: Ancient Evidence of Paleo South Americans*, edited by L. Miotti, M. Salemme, and N. Flegenheimer, pp. 51–56. Center for the Study of the First Americans, Texas A&M University, College Station.
- 2004 Las ocupaciones de la transición Pleistoceno-Holoceno: Una visión sobre las investigaciones en los últimos 20 años en la Región pampeana. In *Actas del X Congreso Nacional de Arqueología Uruguaya*, CD-ROM, edited by L. Beovide, I. Barreto y C. Curbelo. Asociación Uruguaya de Arqueología, Uruguay.
- Flegenheimer, N., and C. Bayón 1996 Surface Fell's Cave Stemmed Points in the Argentine Pampas. *Current Research in the Pleistocene* 13:17–19.
- 1999 Abastecimiento de Rocas en Sitios Pampeanos Tempranos: Recolectando Colores. In *Los Tres Reinos: Prácticas de Recolección en el Cono Sur de América*, edited by C. Aschero, M. Kostanje, and P. Vuoto. Instituto de Arqueología y Museo FCN e IML-UNT, pp. 95–107. Ediciones Magna Publicaciones, Tucumán.
- Flegenheimer, N., and R. Cattáneo 2013 Análisis comparativo de desechos de talla en contextos del Pleistoceno Final/Holoceno Temprano de Chile y Argentina. *Magallania*. In press.
- Flegenheimer, N., and N. Mazzia 2012 Cerro El Sombrero Cima, un lugar particular para los pobladores tempranos. *Revista del Museo de La Plata*. In press.
- Flegenheimer, N., N. Mazzia, and M. Babot 2012 Estudios de detalle sobre una piedra discoidal pampeana. *Intersecciones en Antropología*. In press.
- Flegenheimer, N., C. Bayón, M. Valente, J. Baeza, and J. Femenías 2003 Long distance tool stone transport in Argentine Pampas. *Quaternary International* 109–110:49–64.
- Flegenheimer, N., C. Bayón, C. Scabuzzo, N. Mazzia, R. Vecchi, C. Weitzel, R. Frontini and M. Colombo 2010 Early Holocene human skeletal remains from the Argentinean Pampas. *Current Research in the Pleistocene* 27:10–12.
- Flegenheimer, N., J. G. Martínez, and M. Colombo 2010 Una Experiencia de Lanzamiento de puntas cola de pescado. In *Mamül Mapu: Pasado y Presente desde la Arqueología Pampeana*, edited by M. Berón, L. Luna, M. Bonomo, C. Montalvo, C. Aranda, and M. Carrera Aizpitarte, pp. 215–36. Editorial Libros del Espinillo, Buenos Aires.
- Gnecco, C. 1994 Fluting technology in South America. *Lithic Technology* 19:35–42.
- Goebel, T., M. R. Waters, and D. O'Rourke 2008 The Late Pleistocene dispersal of modern humans in the Americas. *Science* 319:1497–1501.
- Gradin, C., C. Aschero, and A. Aguerre 1979 Arqueología del Área Río Pinturas (Pcia. de Santa Cruz). *Relaciones de la Sociedad Argentina de Antropología* XIII:183–227.
- Grosjean, M., L. Núñez, and I. Cartajena 2005 Paleindian occupation of the Atacama Desert, northern Chile. *Journal of Quaternary Science* 20(7-8):643–53.
- Gutiérrez, M. 2004 Análisis tafonómicos en el área interserrana (provincia de Buenos Aires). Unpublished Ph.D. dissertation. FCNyM, UNLP, La Plata, Argentina.
- Gutiérrez, M., G. Martínez, H. Luchsinger, S. Grill, A. Zucol, G. Hassan, M. P. Barros, C. Kaufmann, and M. C. Álvarez 2011 Paleo-environments in the Paso Otero locality during Late Pleistocene-Holocene (Pampean region, Argentina): An interdisciplinary approach. *Quaternary International* 245(1):37–47.
- Hajduk, A., A. M. Albornoz, M. J. Lezcano, and P. Arias Cabal 2012 The First Occupations of the El Trebol Site during the Pleistocene-Holocene Transition (Nahuel Huapi Lake, Patagonia, Argentina). In *Southbound: Late Pleistocene Peopling of Latin America*, edited by L. Miotti, M. Salemme, N. Flegenheimer and T. Goebel, pp. 117–20. Center for the Study of the First Americans, Texas A&M University, College Station.
- Hermo, D., and L. Miotti 2011 *Biografía de paisajes y seres. Visiones desde la arqueología sudamericana*. Editorial Brujas, Buenos Aires.
- Hermo, D., and E. Terranova 2012 Formal variability in Fishtail points of the Amigo Oeste archaeological site, Somuncurá Plateau, Río Negro. In *Southbound: Late Pleistocene Peopling of Latin America*, edited by L. Miotti, M. Salemme, N. Flegenheimer, and T. Goebel, pp. 121–26. Center for the Study of the First Americans, Texas A&M University, College Station.
- Hermo, D., E. Terranova, L. Marchionni, L. Magnin, B. Mosquera, and L. Miotti 2012 Piedras o litos discoidales en norpatagonia: evidencias en la Meseta de Somuncurá (Río Negro, Argentina). *Intersecciones en Antropología*. In press.
- Hocsman, S., J. G. Martínez, C. A. Aschero, and A. D. Calisaya 2012 Variability of triangular non-stemmed projectile points of early hunter-gatherers of the Argentinian Puna. In *Southbound: Late Pleistocene Peopling of Latin America*, edited by L. Miotti, M. Salemme, N. Flegenheimer, and T. Goebel, pp. 63–68. Center for the Study of the First Americans, Texas A&M University, College Station.
- Hoguin, R., and F. Restifo 2012 Patterns of cultural transmission in the manufacture of projectile points: Implications for the early settlement of the Argentine Puna. In *Southbound: Late Pleistocene Peopling of Latin America*, edited by L. Miotti, M. Salemme, N. Flegenheimer, and T. Goebel, pp. 69–74. Center for the Study of the First Americans, Texas A&M University, College Station.
- Ingold, T. 2000 *The Perception of the Environment. Essays on Livelihood, Dwelling and Skill*. Routledge, London-New York.
- Jackson, D., C. Méndez, and P. de Souza 2004 Poblamiento Paleolítico en el norte-centro de Chile: Evidencias, problemas y perspectivas de estudio. *Complutum* 15:165–76.
- Johnson, E., V. Holliday, G. Martínez, M. Gutiérrez, and G. Politis 2012 Geochronology and landscape development along the middle río Ququén Grande at the paso Otero locality, Pampa Interserrana, Argentina. *Geoarchaeology: An International Journal* 27:300–23.
- Kulemeyer, J., L. Lupo, M. Madozzo Jaén, A. Cruz, P. Cuenya, M. Maloberti, G. Cortes, and A. Korstanje 2012 Desarrollo del Paisaje Holoceno en la Cuenca de El Bolsón: gente y ambiente en procesos de cambio y estabilidad. Unpublished manuscript sent to *Diálogos Andinos*.

- Laguens, A. 2009 De la diáspora al laberinto. Notas y reflexiones sobre la dinámica relacional del poblamiento humano en el centro-sur de Suramérica. *Arqueología Suramericana* 5(1):42–67.
- Laguens, A., E. Pautassi, G. Sario, and R. Cattáneo 2007 El S1, a Fishtail Projectile-Point Site from Central Argentina. *Current Research in the Pleistocene* 24:55–57.
- Lanata, J. 2011 Discutiendo diferentes modelos de la dispersión humana en las Américas. In *IV Simposio Internacional El Hombre temprano en América*, edited by J. Jiménez López, C. Serrano Sánchez, A. González González, and F. Aguilar Arellano, pp. 121–48. INAH, UNAM and Museo del Desierto, Mexico.
- Leipus, M. 2004 Evidencias del uso sobre madera de artefactos líticos manufacturados por talla en el área Interserrana: El aporte del análisis funcional. In *Aproximaciones contemporáneas a la arqueología Pampeana. Perspectivas teóricas, metodológicas, analíticas y casos de estudio*, edited by G. Martínez, M. A. Gutierrez, R. Curtoni, M. Berón, and P. Madrid, pp. 147–68. Facultad de Ciencias Sociales, UNICEN, Olavarría.
- Lynch, V., D. Hermo, and M. Álvarez 2012 The use of the form: Functional analysis of lower component artifacts from Piedra Museo (Santa Cruz, Argentina). In *Southbound: Late Pleistocene Peopling of Latin America*, edited by L. Miotti, M. Salemme, N. Flegenheimer, and T. Goebel, pp. 133–37. Center for the Study of the First Americans, Texas A&M University, College Station.
- Madrazo, G. B. 1972 Arqueología de Lobería y Salliqueló (Pcia. de Buenos Aires). *Etnia* 15:1-18.
- Mancini, M. V., N. Franco, and G. Brook 2012 Early human occupation and environment south of the Deseado massif and south of Lago Argentino (Argentina). In *Southbound: Late Pleistocene peopling of Latin America*, edited by L. Miotti, M. Salemme, N. Flegenheimer, and T. Goebel, pp. 197–200. Center for the Study of the First Americans, Texas A&M University, College Station.
- Marchionni, L., and M. Vázquez 2012 New data on exploited Pleistocene fauna at Piedra Museo (central plateau of Santa Cruz Province, Argentina) In *Southbound: Late Pleistocene peopling of Latin America*, edited by L. Miotti, M. Salemme, N. Flegenheimer, and T. Goebel, pp. 39–42. Center for the Study of the First Americans, Texas A&M University, College Station.
- Martínez, J. 2012 Evidence of early human burials in the southern Argentina Puna. In *Southbound: Late Pleistocene peopling of Latin America*, edited by L. Miotti, M. Salemme, N. Flegenheimer and T. Goebel:75-8. Center for the Study of the First Americans, Texas A&M University, College Station.
- Martínez G., and M. Gutiérrez 2004 Tendencias en la explotación humana de la fauna durante el Pleistoceno final y Holoceno en la Región Pampeana (Argentina). In *Zooarchaeology of South América*, edited by G. Mengoni Goñalons, pp. 81–98. B.A.R. (International Series) 1298, Oxford.
- 2011 Paso Otero 5: A summary of the interdisciplinary lines of evidence for reconstructing early human occupation and paleoenvironment in the Pampean region, Argentina. In *Peuplements et Préhistoire en Ameriques*, edited by D. Vialou, pp. 271–84. Museum National d'Histoire Naturelle, UMR, France.
- Martínez, G., M. Gutiérrez, and E. Tonni 2012 Paleoenvironments and faunal extinctions: Analysis of the archaeological assemblages at Paso Otero locality (Argentina) during the late Pleistocene-early Holocene. *Quaternary International*. In press
- Massone, M. 2003 Fell 1 Hunters' hearths in the Magallanes Region by the end of the Pleistocene. In *Where the South Winds Blow. Ancient Evidence of Paleo South Americans*, edited by L. Miotti, M. Salemme, and N. Flegenheimer, pp. 153–59. Center for the Study of the First Americans. Texas A&M University, College Station.
- Mayer Oakes, W. 1986 El Inga: A Paleo-Indian site in the Sierra of northern Ecuador. *Transactions of the American Philosophical Society* Vol. 76 Part 4:1–235.
- Mazzanti, D. 2003 Human settlements in caves and rockshelters during the Pleistocene-Holocene transition in the eastern Tandilia range, Pampean region, Argentina. In *Where the South Winds Blow: Ancient Evidence of Paleo South Americans*, edited by L. Miotti, M. Salemme, and N. Flegenheimer, pp. 57–61. Center for the Study of the First Americans. Texas A&M University, College Station.
- Mazzanti, D. G. Martínez, and C. Quintana 2012 Early settlements in Eastern Tandilia, Buenos Aires Province, Argentina: Archaeological contexts and site-formation processes. In *Southbound: Late Pleistocene Peopling of Latin America*, edited by L. Miotti, M. Salemme, N. Flegenheimer, and T. Goebel, pp. 99–104. Center for the Study of the First Americans, Texas A&M University, College Station.
- Mazzia, N. 2010-2011 *Lugares y paisajes de cazadores-recolectores en la pampa bonaerense: cambios y continuidades durante el Pleistoceno final-Holoceno*. Unpublished Ph.D. dissertation. FCNyM, UNLP; La Plata, Argentina.
- Mazzia, N. 2012 Cueva Zoro: nuevas evidencias sobre pobladores tempranos en el sector centro oriental de Tandilia. *Intersecciones en Antropología*, In press.
- Mazzia, N., and N. Flegenheimer 2012 Early Settlers and Their Places in the Tandilia Range (Pampean region, Argentina). In *Southbound: Late Pleistocene Peopling of Latin America*, edited by L. Miotti, M. Salemme, N. Flegenheimer, and T. Goebel, pp. 105–10. Center for the Study of the First Americans, Texas A&M University, College Station.
- Mena, F., O. Reyes, Th.W. Stafford, Jr., and J. Southon 2003 Early human remains from Baño Nuevo-1 cave, central Patagonian Andes, Chile. *Quaternary International* 109–110, 113–21.
- Méndez, C., D. Jackson, and R. Seguel 2007 Current Evidence and radiocarbon Chronology from the Santa Julia late Pleistocene settlement in the semiarid coast of Chile (31° 50' S). *Current Research in the Pleistocene* 24:62–64.
- Méndez, C., D. Jackson, R. Seguel, and A. Nuevo Delaunay 2010 Early high-quality lithic procurement in the semiarid north of Chile. *Current Research in the Pleistocene* 27:19–21.
- Meneghin, U. 2011 Observaciones sobre algunos artefactos líticos discoidales registrados en el Uruguay. In *Orígenes* Vol. 10, pp. 1–32. Fundación Arqueología Uruguaya, Montevideo.
- Meskel, L. 2005 *Archaeologies of Materiality*. Blackwell, Oxford.
- Messineo, P., and G. Politis 2009 New radiocarbon dates from the Campo Laborde site (Pampean region, Argentina) support the Holocene survival of giant ground sloth and glyptodonts. *Current Research in the Pleistocene* 26:5–9.
- Miotti, L. 1995 Piedra Museo locality: A special place in the New World. *Current Research in the Pleistocene* 12:37–40.
- 2003 South America. A paradox for building images of the colonization of the New World. *South America, Long and Winding Roads for the First Americans at the Pleistocene/Holocene Transition, Special vol. Quaternary International 109-110*, edited by N. Catto, pp. 147–73.
- 2004 Quandary: The Clovis phenomenon, the first Americans, and the view from the Patagonia region. In *New Perspectives on*

- the First Americans, edited by B. Lepper, pp. 31–36. Center for the Study of First Americans and Texas A&M University Press, College Station.
- 2006 La fachada atlántica como puerta de ingreso alternativa de la colonización humana de América del Sur durante la transición Pleistoceno/Holoceno. In *2º Simposio Internacional del Hombre Temprano en América*, edited by J. Jiménez López and S. González, pp. 155–88. INAH, Mexico.
- 2010 Caves and rockshelters: Meaning hunter-gatherer landmarks at volcanic landscape in Extra-Andean Patagonia. In *Los Primeros Americanos* 3:147–74. INAH-UNAM, Mexico.
- Miotti, L., and M. Salemme 1999 Biodiversity, taxonomic richness and generalist-specialists economical systems in Pampa and Patagonia Regions, Southern South America. *Quaternary International* vol. 53–54, edited by N. Rutter and M. Zárate, pp. 53–68.
- 2003 When Patagonia was colonized: People mobility in high latitudes by Pleistocene/Holocene times. *South America, Long and Winding Roads for the First Americans at the Pleistocene/Holocene Transition. Special vol. Quaternary International 109–110*, edited by N. Catto, pp. 95–112.
- 2004 Poblamiento, movilidad y territorios entre las sociedades cazadoras-recolectoras de Patagonia. *Complutum* 15:177–206.
- 2005 Hunting and butchering events at late Pleistocene and early Holocene in Piedra Museo (Patagonia, southernmost South America). In *Paleoamerican Prehistory: Colonization Models, Biological populations, and Human Adaptations*, pp. 209–20. Center for the Study of the First Americans, Texas A&M University. College Station.
- Miotti, L., and E. Terranova 2010 Cerro Amigo Oeste, nodule in the finipleistocenic social network in South America. *Book of abstracts V International Symposium Early Man in America*, pp. 136. FCNyM-UNLP, La Plata.
- 2011 Overcrowded hill points in the terra incognita Patagonia. Networks among Early South American. Paper presented at XVI IUPPS, Florianópolis.
- Miotti, L., M. Vázquez, and D. Hermo 1999 Piedra Museo un Yamnago Pleistocénico en la colonización de la Meseta de Santa Cruz. El estudio de la Arqueofauna. In *Soplando en el Viento*, edited by J. Belardi, P. Fernández, R. Goñi, A. Guráieb, and M. De Nigris, pp. 113–36. INAPL, Buenos Aires.
- Miotti, L., and L. Magnín 2012 South America 18,000 years ago: Topographic accessibility and human spread. In *Southbound: Late Pleistocene Peopling of Latin America*, edited by L. Miotti, M. Salemme, N. Flegenheimer, and T. Goebel, pp. 19–23. Center for the Study of the First Americans, Texas A&M University, College Station.
- Miotti, L., D. Hermo, and E. Terranova 2010 Fishtail points, first evidence of late-Pleistocenic hunter-gatherers in Somuncurá plateau (Rio Negro province, Argentina). *Current Research in the Pleistocene* 27:22–24.
- Miotti, L., D. Hermo, R. Blanco, and E. Terranova 2011 Puntas cola de pescado en el eco-refugio de la meseta de Somuncurá, río Negro, Argentina. *IV Simposio Internacional El Hombre temprano en América*, edited by J. Jiménez López, C. Serrano Sánchez, A. González González, and F. Aguilar Arellano, pp. 149–72. INAH, UNAM and Museo del Desierto, Mexico.
- Miotti, L., N. Carden, and R. Blanco 2012 Las manifestaciones artísticas de la transición Pleistoceno/Holoceno: la evidencia de la Meseta Central de Santa Cruz (Patagonia Argentina). Paper presented at the IFRAO Congress, Symposium: Pleistocene art of the Americas (Pre-Acts), Tarascon-sur-Ariège and Foix, France.
- Montane, J. 1968 Paleoindian remains from Laguna Tagua-tagua Central Chile. *Science* 161:1137–38.
- Moreno, F. P. n/d *Recuerdos de un viaje a Nahuel Huapi. El llano de Yamnago. Visita a los Gennaken. Una raza que muere*. Unpublished manuscript.
- Morrow, J., and T. Morrow 1999 Geographic variation in fluted projectile points: A hemispheric perspective. *American Antiquity* 64:215–31.
- Mujica J. 1995 Puntas colas de pescado de la costa occidental del Río Uruguay medio, litoral argentino. *Comechingonia* 8:199–207.
- Musters, C. 1964 *Vida entre los Patagones. Un año de excursiones por tierras no frecuentadas, desde el Estrecho de Magallanes hasta el Río Negro*. T. 1, pp. 123–338. Biblioteca Centenaria, UNLP, La Plata.
- Nami, H. 1997 Investigaciones actualísticas para discutir aspectos técnicos de los cazadores-recolectores del tardiglacial: el problema Clovis-Cueva Fell. *Anales del Instituto de la Patagonia (serie Ciencias Humanas)* 25:151–86.
- 2003 Experimentos para explorar la secuencia de reducción Fell de la Patagonia Austral. *Magallania* 30:107–38.
- 2007 Research in the middle Negro River Basin (Uruguay) and the Paleoindian occupation of the Southern Cone. *Current Anthropology* 48(1):164–74.
- 2008 Paleomagnetic results from the Urupez paleoindian site, Maldonado department, Uruguay. *Current Research in the Pleistocene* 25:40–43.
- 2009 Crystal quartz and fishtail projectile points: Considerations on raw material selection by paleo South Americans. *Current Research in the Pleistocene* 26:9–12.
- Nami, H., and A. Nakamura 1995 Cronología radiocarbónica con AMS sobre muestras de hueso procedentes del sitio Cueva del medio (Ultima Esperanza, Chile). *Anales del Instituto de la Patagonia* 23:125–33.
- Núñez, L., M. Grosjean, and I. Cartajena 2002 Human occupations and climate change in the Puna de Atacama, Chile. *Science* 298:821–24.
- 2005 *Ocupaciones humanas y paleoambientes en la Puna de Atacama*. Instituto de Investigaciones Arqueológicas y Museo Universidad Católica del Norte – TARAXACUM, San Pedro de Atacama.
- Núñez, L., J. Varela, R. Casamiquela, V. Schiappacasse, H. Niemyer, and C. Villagrán 1994 Cuenca de Taguatagua en Chile: el ambiente del Pleistoceno superior y ocupaciones humanas. *Revista Chilena de Historia Natural* 67:503–19.
- Patané Aráoz, C. 2012 Hallazgo de una punta “cola de pescado” en el noroeste Argentino (Localidad de Cobres, Departamento La Poma, Provincia de Salta). *Revista Andina*. In press.
- Paunero, R. S., A. Frank, F. Skarbun, G. Rosales, G. Zapata, M. Cueto, M. Paunero, D. Martínez, R. López, N. Lunazzi, and M. del Giorgio 2005 Arte Rupestre en Estancia La María, Meseta Central de Santa Cruz: sectorización y contextos arqueológicos. *Relaciones de la Sociedad Argentina de Antropología* XXX:147–68.
- Pels, D., K. Hetherington, and F. Vandenberghe 2002 The status of the object: Performances, mediations, and techniques. *Theory Culture Society* 19(5/6):1–21.
- Podgorny, I. 2012 The impact of early man debates on Argentine archaeology around 1900. In *Southbound: Late Pleistocene Peopling of Latin America*, edited by L. Miotti, M. Salemme, N. Flegenheimer, and T. Goebel, pp. 9–12. Center for the Study of the First Americans, Texas A&M University, College Station

- Politis, G. 1991 Fishtail projectile points in the Southern Cone of South America: An overview. In *Clovis, Origins and Adaptations*, edited by R. Bonnichsen and K. Turnmire, pp. 287–301. Center for the study of the First Americans, Texas A&M University, College Station.
- 1998 Arqueología de la infancia: una perspectiva etnoarqueológica. *Trabajos de Prehistoria* 55 (2):5–19.
- 2008 The pampas and campos of South America. In *Handbook of South American Archaeology*, edited by H. Silverman and W. Isbell, pp. 235–60. Springer, New York.
- Politis, G., and C. Gnecco 2004 Introducción. *Complutum* 15:147–50.
- Politis, G., G. Barrientos, and T. Stafford 2010 Revisiting Ameghino: New ¹⁴C dates from ancient human skeletons from the Argentine Pampas. In *Premiers Peuplements et Préhistoire du Continent Américain*, edited by D. Vialou, pp. 43–53, CTHS, Paris.
- Politis, G., J. Prado, and R. Beukens 1995 The human impact in Pleistocene-Holocene extinctions in South America—the Pampean case. In *Ancient Peoples and Landscapes*, edited by E. Johnson, pp. 187–205. Museum of Texas Tech University, Lubbock.
- Prates, L., L. Bueno, G. Politis, and J. Steel 2010 Cronología radiocarbónica del poblamiento temprano de América del sur. Paper presented at *V Simposio Internacional El Hombre Temprano en América*, La Plata.
- Ramallo, V., M. Muzzio, M. R. Santos, J. M. B. Motti, L. S. Jurado Medina, C. M. Bravi, and G. Bailliet 2012 Native male founder lineages of South America. In *Southbound: Late Pleistocene Peopling of Latin America*, edited by L. Miotti, M. Salemme, N. Flegenheimer, and T. Goebel, pp. 29–32. Center for the Study of the First Americans, Texas A&M University, College Station.
- Reyes, O., C. Méndez Melgar, F. Mena, and M. Moraga 2012 The bioanthropological evidence of a ca. 10,000 CALYBP ten-individual group in Central Patagonia. In *Southbound: Late Pleistocene Peopling of Latin America*, edited by L. Miotti, M. Salemme, N. Flegenheimer, and T. Goebel, pp. 39–43. Center for the Study of the First Americans, Texas A&M University, College Station.
- Rivero, D., and E. Berberían 2008 El poblamiento de la región central del territorio argentino durante la transición Pleistoceno-Holoceno (12000-9000 A.P.). *Revista Española de Antropología Americana* 38(2):17–37.
- Ringuelet, R. A. 1961 Rasgos fundamentales de la Zoogeografía de la Argentina. *Physis* 22 (63):151–70.
- Salemme, M., and L. Miotti 2008 Archaeological hunter-gatherer landscapes since the latest Pleistocene in Fuego-Patagonia. In *The Late Cenozoic of Patagonia and Tierradel Fuego*, edited by J. Rabassa, pp. 437–83. Elsevier, New York.
- Schobinger, J. 1973 Nuevos hallazgos de puntas “colas de pescado” y consideraciones en torno al origen y dispersión de la cultura de cazadores superiores Toldenses (Fell I) en Sudamérica. Paper presented at *XL Congreso Internazionale degli Americanisti*, Genova.
- Skarbut, F. 2012 Variability in lithic technological strategies of early human occupations from the central plateau, Santa Cruz, Argentina. In *Southbound: Late Pleistocene Peopling of Latin America*, edited by L. Miotti, M. Salemme, N. Flegenheimer, and T. Goebel, pp. 143–48. Center for the Study of the First Americans, Texas A&M University, College Station.
- Soffer, O., and N. Praslov 1993 Fluted points and female figurines—Understanding late Paleolithic people of the new and old worlds. In *From Kostenki to Clovis- Upper Paleolithic- Paleo Indian Adaptations*, pp. 3–14. Plenum Press, New York.
- Steele, J., and G. Politis 2009 AMS ¹⁴C dating of early human occupation of southern South America. *Journal of Archaeological Science* 36:419–29.
- Suárez, R. 2006 Comments on South American fishtail points: Design, reduction sequences, and function. *Current Research in the Pleistocene* 23:69–72.
- 2009 Unifacial fishtail points: Considerations about the archaeological record of Paleo South Americans. *Current Research in the Pleistocene* 26:12–15.
- 2010 *Arqueología durante la transición Pleistoceno-Holoceno: componentes paleoindios, organización de la tecnología lítica y movilidad de los primeros americanos en Uruguay*. Unpublished Ph.D. dissertation. FCNyM, UNLP, La Plata, Argentina.
- Suárez, R., and J. C. Gillam 2008 The Paleoindian Database of Uruguay: Collection survey and GIS data development. *Current Research in the Pleistocene* 25:200–02.
- Suárez, R., and J. M. López 2003 Archaeology of the Pleistocene Holocene transition in Uruguay: An overview. *Quaternary International* 109–110(17):65–76.
- Taçon, P. 1994 Socializing landscapes: The long-term implications of signs, symbols and marks on the land. *Archaeology in Oceania* 29:117–29.
- Thomas, J. 2001 Archaeology of place and landscapes. In *Archaeological Theory Today*, edited by I. Hodder, pp. 165–86. Cambridge University Press, Cambridge.
- Tilley, C. 1994 *A Phenomenology of Landscape, Places, Paths and Monuments*. Berg, Oxford/Providence, Oxford.
- Tuan, Y-F. [1977] 2008 *Space and Place. The perspective of experience*. University of Minnesota Press, Minneapolis-London.
- Yacobaccio, H. D., M. P. Catá, P. Solá, and M. S. Alonso 2008 Estudio Arqueológico y Físico-Químico de Pinturas Rupestres en Hornillos 2 (Puna Jujeña, Argentina). *Estudios Atacameños* 36:5–28.
- Weitzel, C. 2010 *El estudio de los artefactos formatizados fracturados. Contribución a la comprensión del registro arqueológico y las actividades humanas*. Unpublished Ph.D. dissertation. Facultad de Filosofía y Letras, UBA, Buenos Aires, Argentina.
- 2012 Broken Stone tools from Cerro El Sombrero Cima (Tandilia range, Argentina). In *Southbound: Late Pleistocene Peopling of Latin America*, edited by L. Miotti, M. Salemme, N. Flegenheimer, and T. Goebel, pp. 111–15. Center for the Study of the First Americans, Texas A&M University, College Station.
- Zárate, M., and N. Flegenheimer 1991 Geoarchaeology of Cerro La China locality. Site 2 and Site 3. *Geoarchaeology* 6:273–94.